

DECATUR
ALABAMA

6TH AVENUE

Concept Plans Landscape Improvements

FEBRUARY 8, 2021

CLARK
MEMORIALS

ARCHITECTURAL SIGNS • BRONZE PLAQUES • MONUMENTS
350-0707

LAFAYETTE ST NE

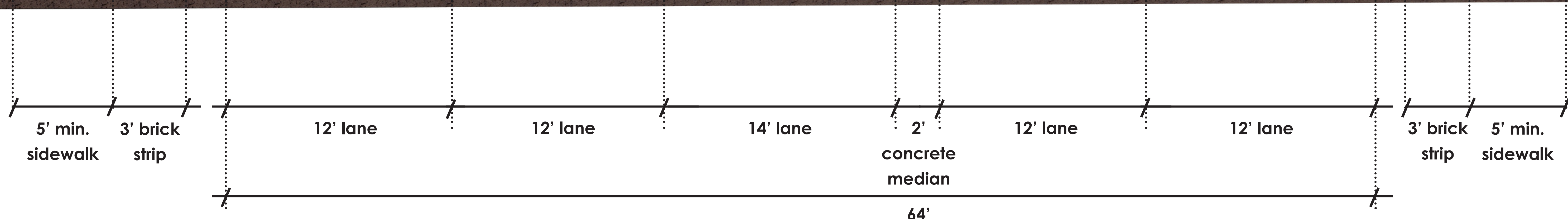
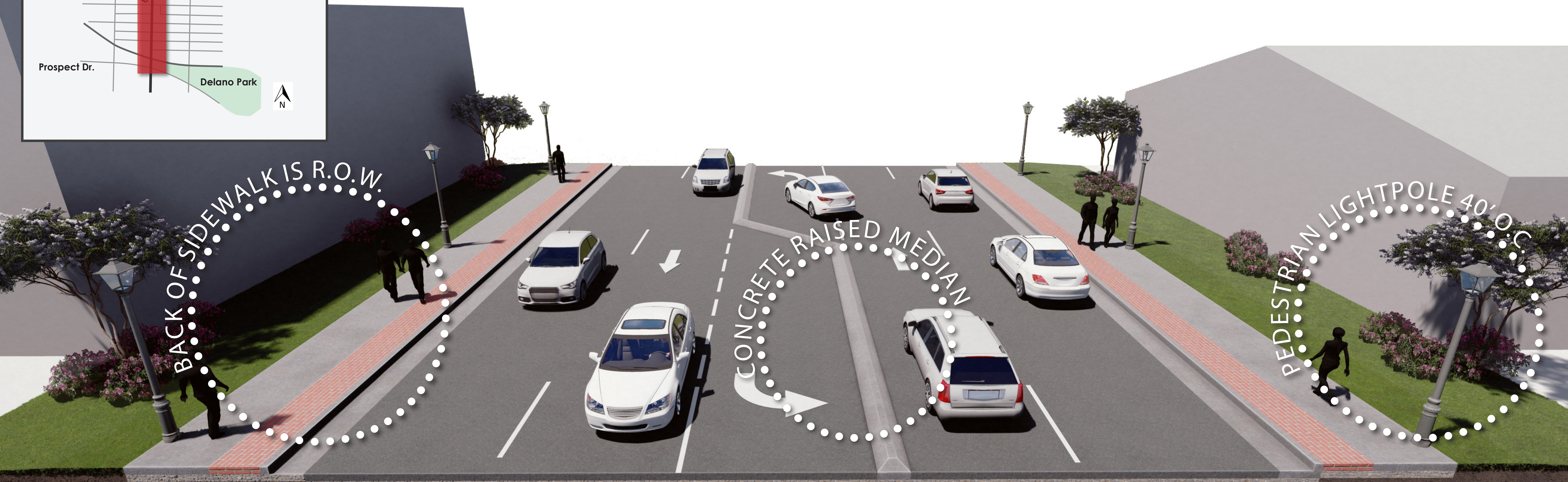
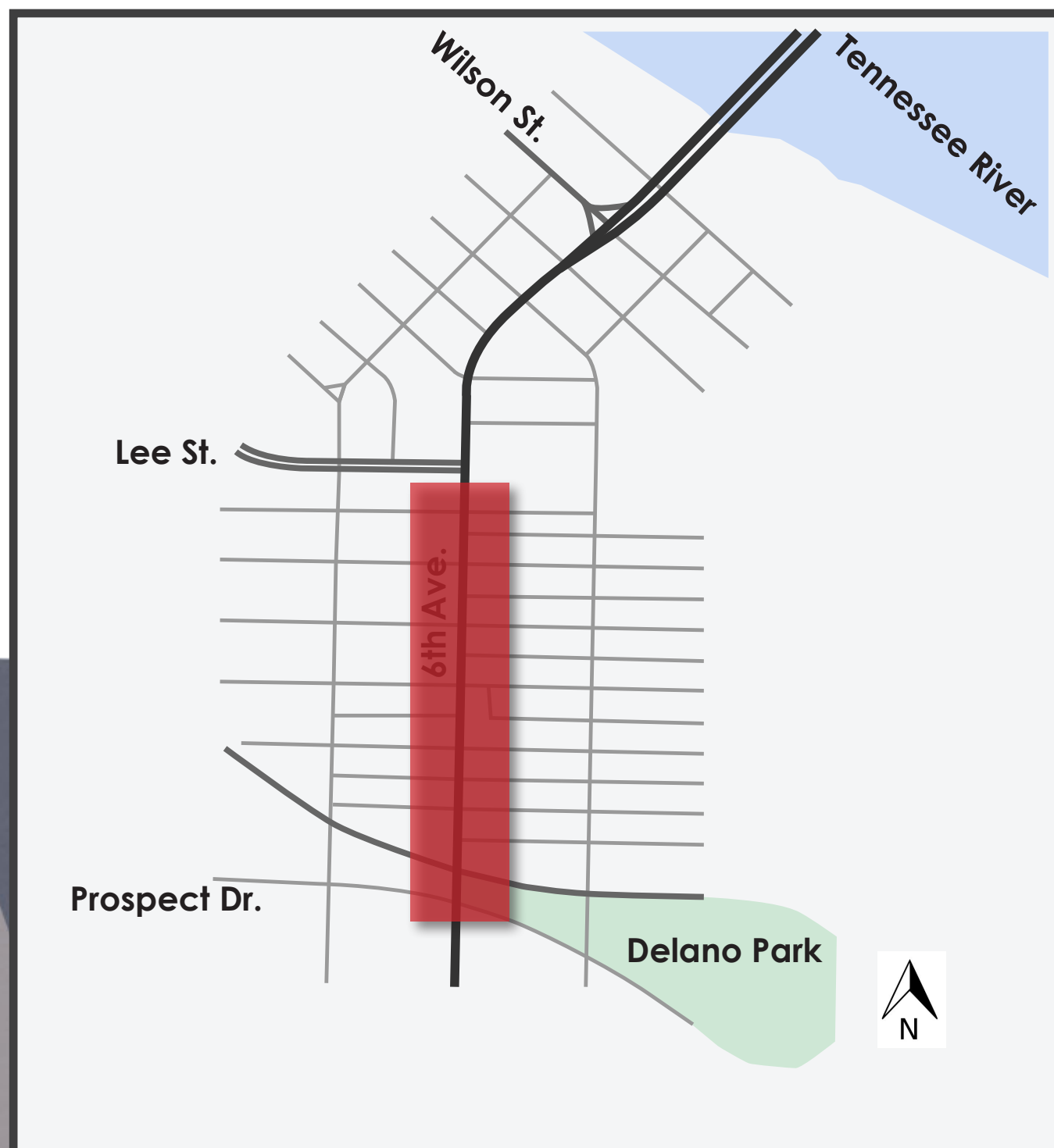
ATLANTA
HUNTSVILLE
TUSCUMBIA

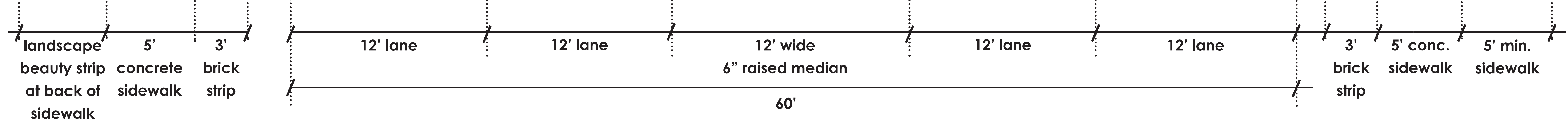
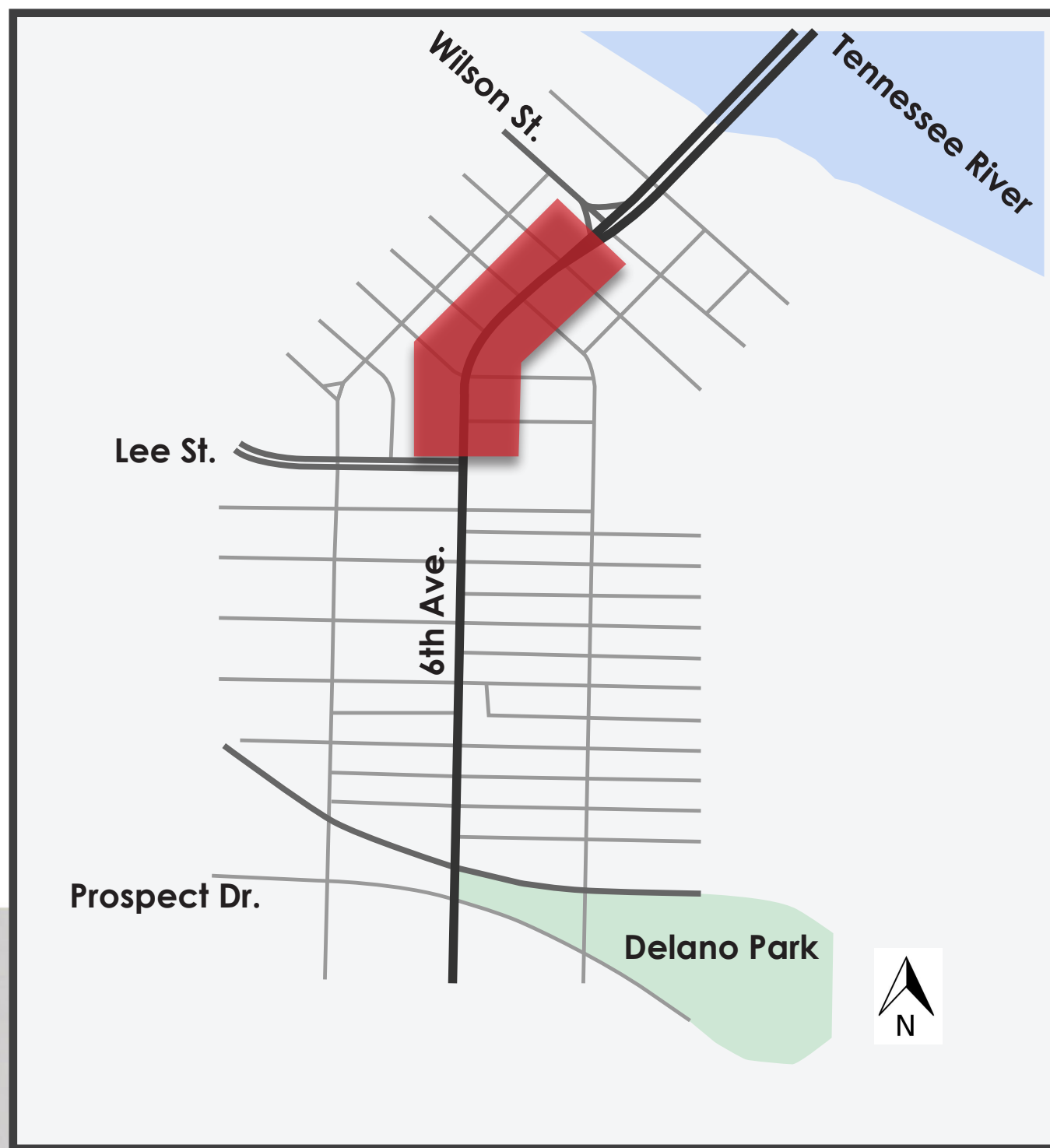
ATHENS
HUNTSVILLE
TUSCUMBIA

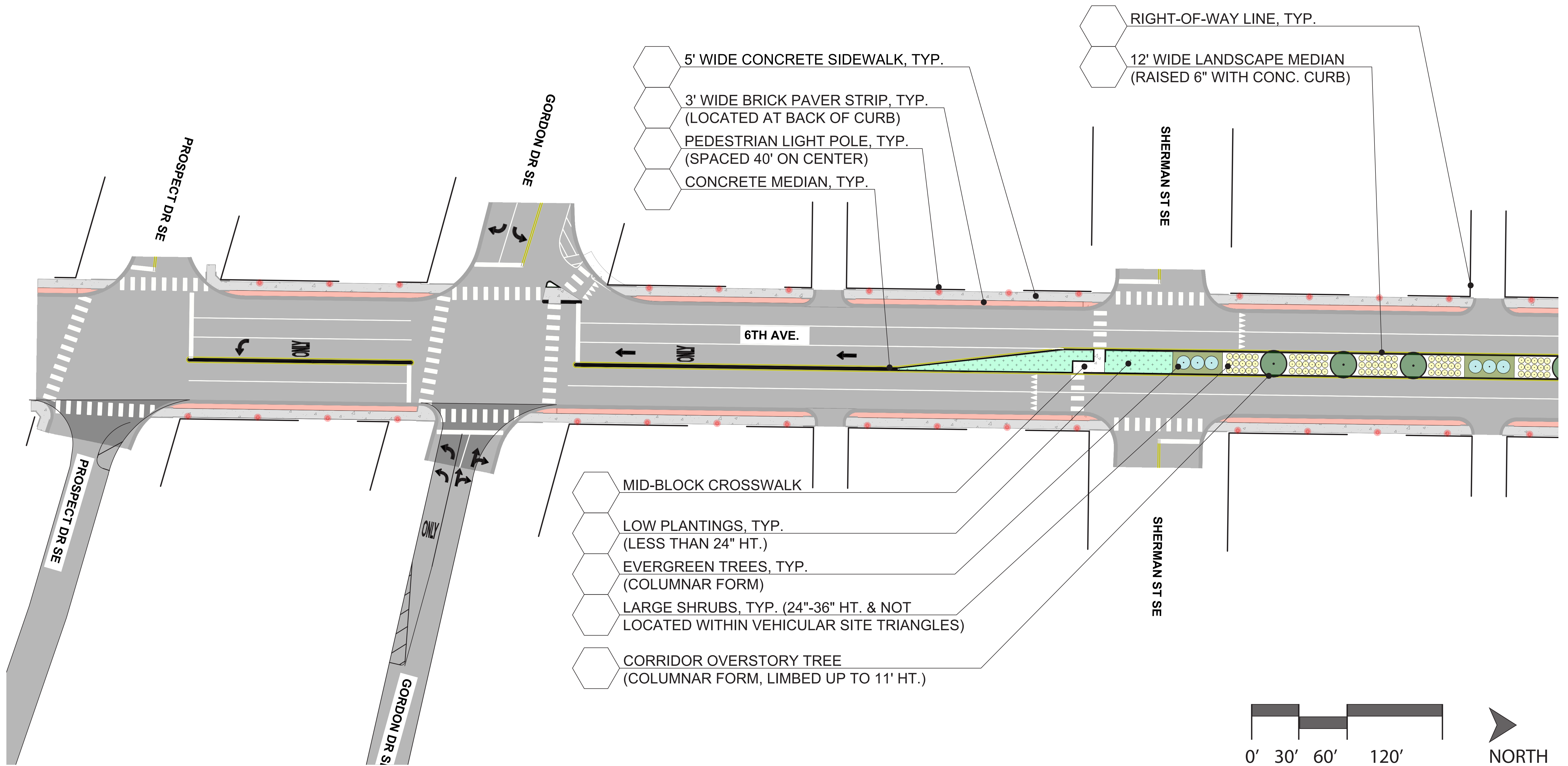
NOW HIRING

VOLKERT TSW

PLANNERS
ARCHITECTS
LANDSCAPE ARCHITECTS



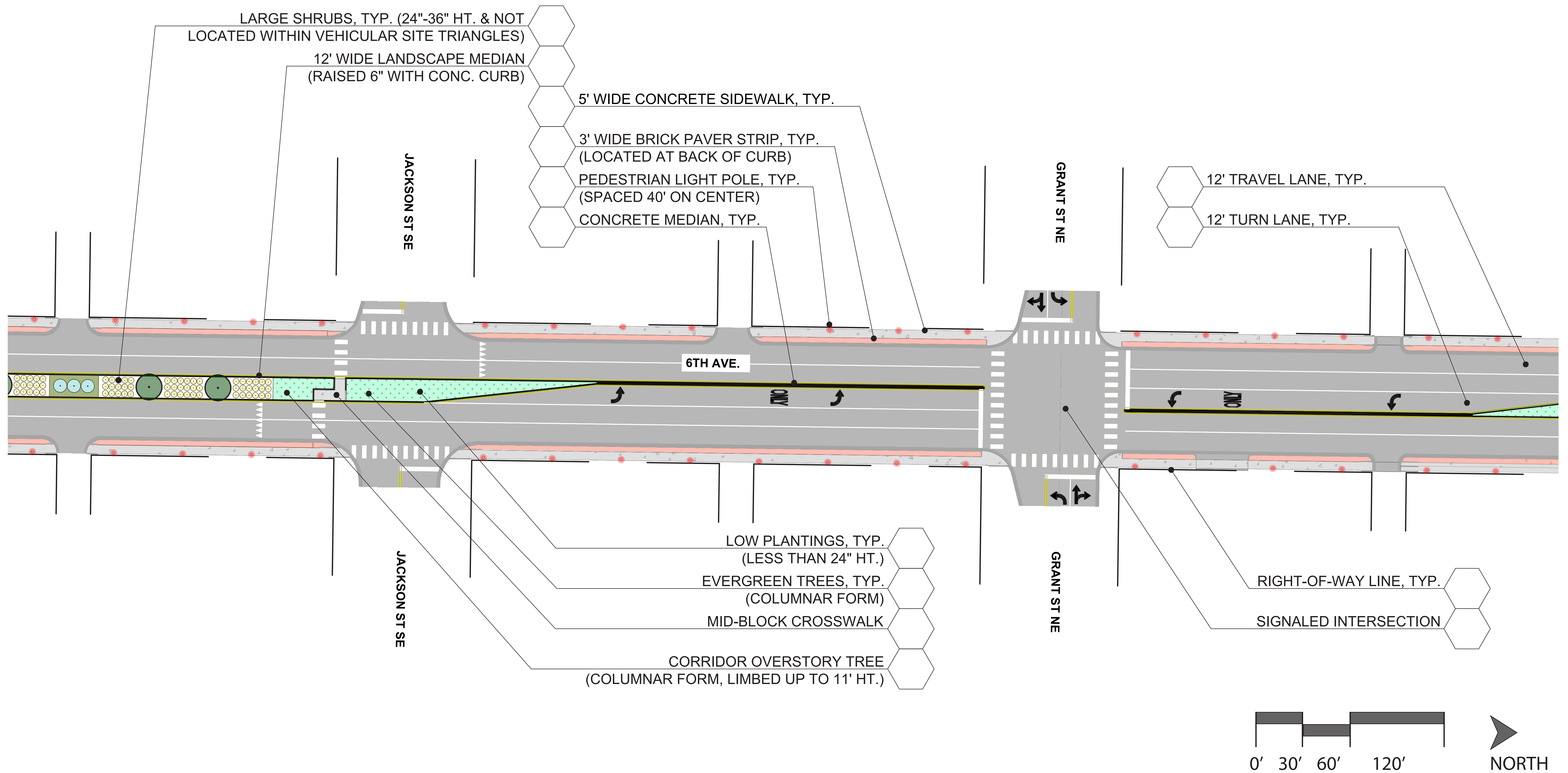


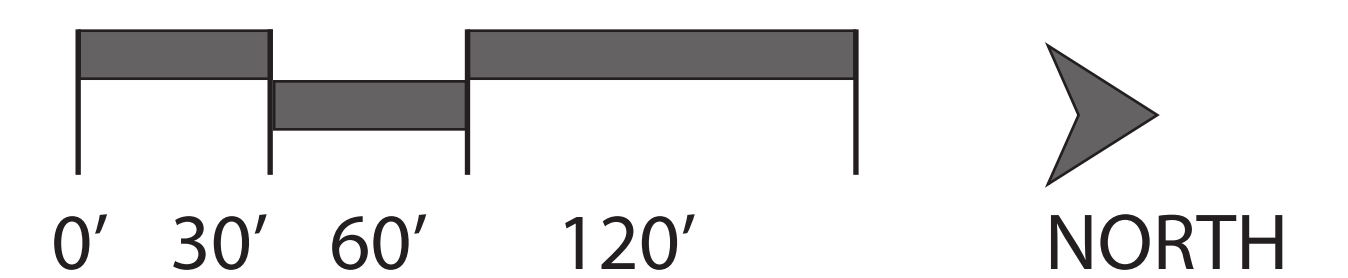
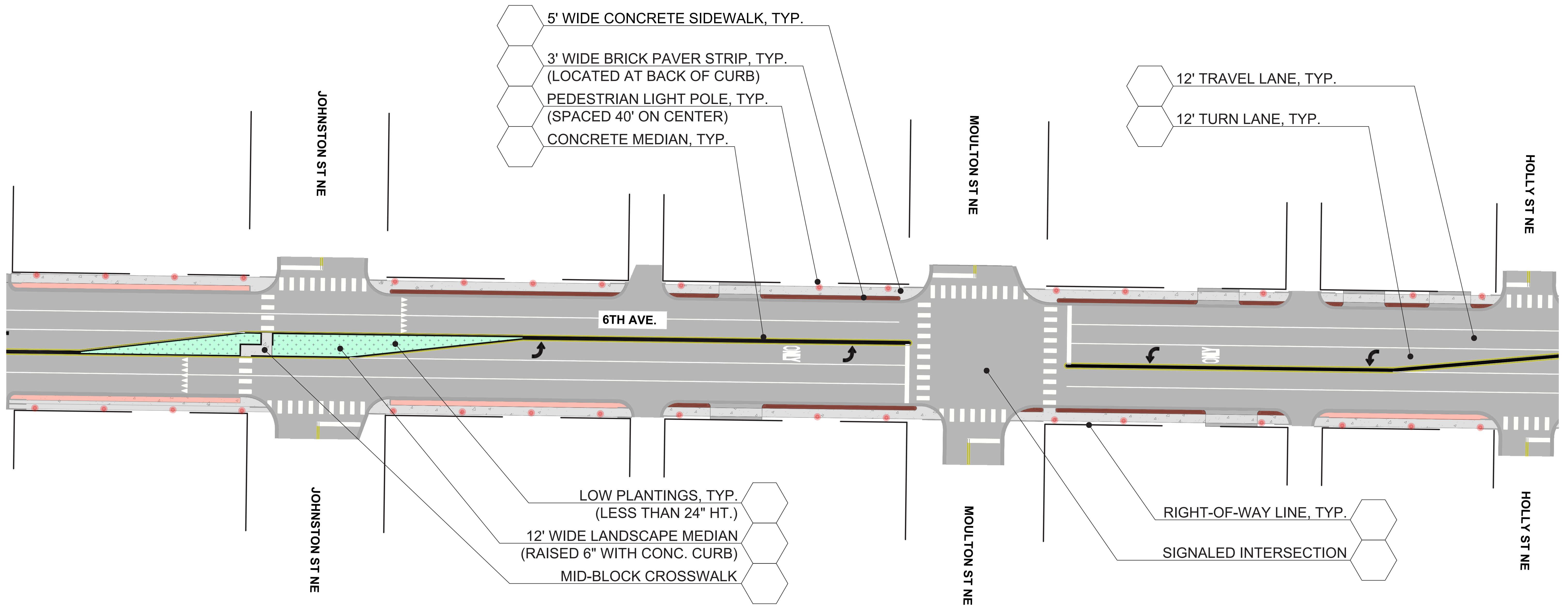


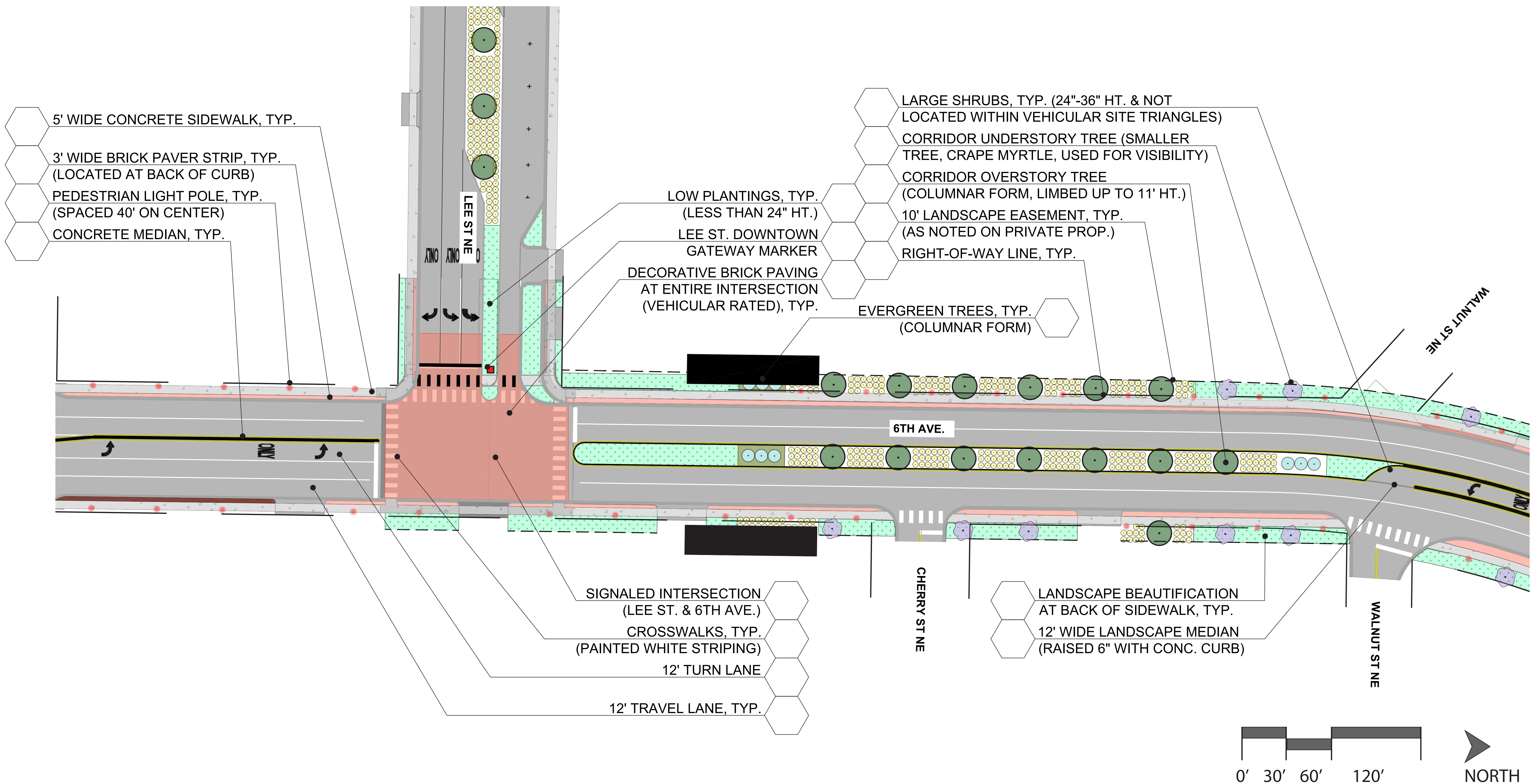


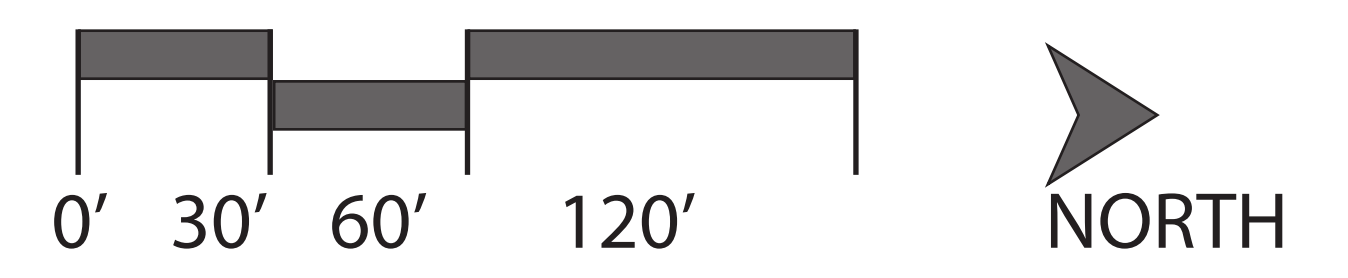
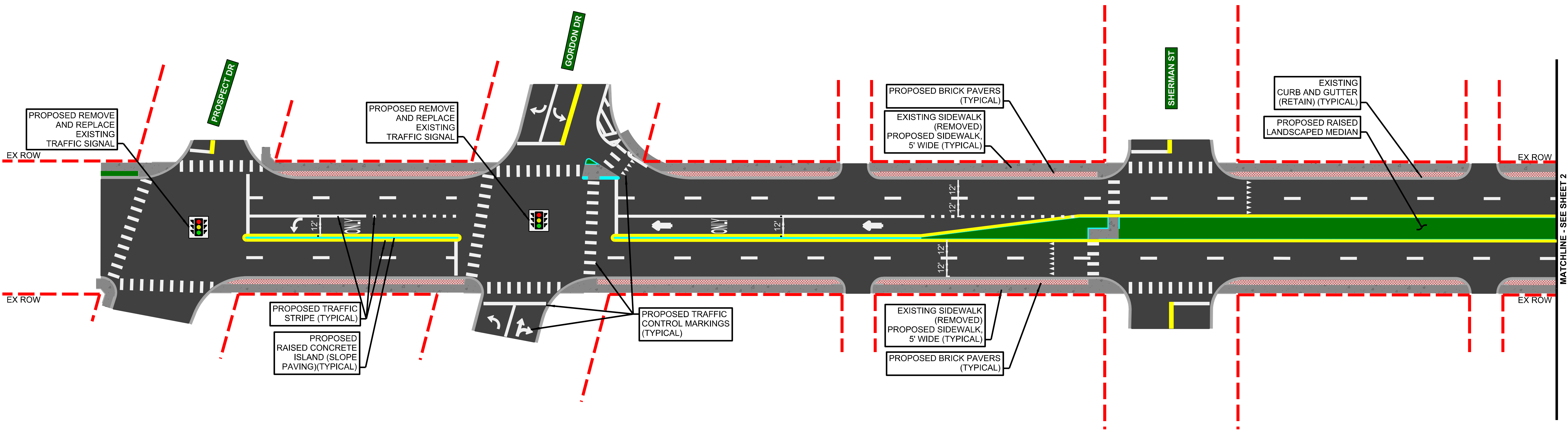
TOTAL PARKING SPACES ADDED = 141

DELANO PARK - ACCESS IMPROVEMENTS
 (PRELIMINARY - NOT FOR CONSTRUCTION)

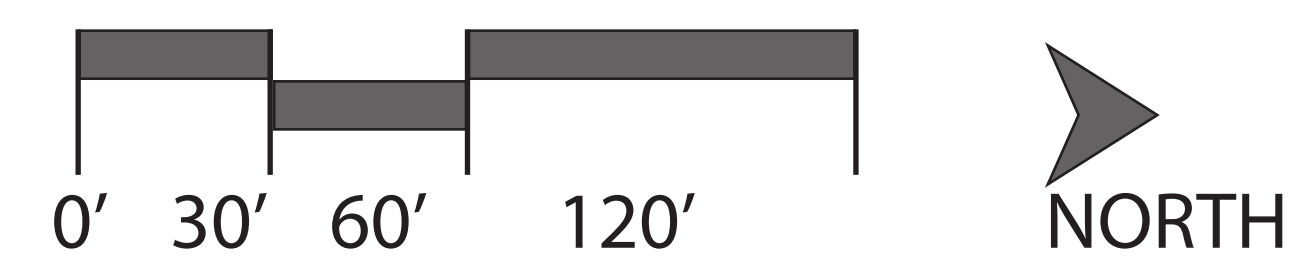
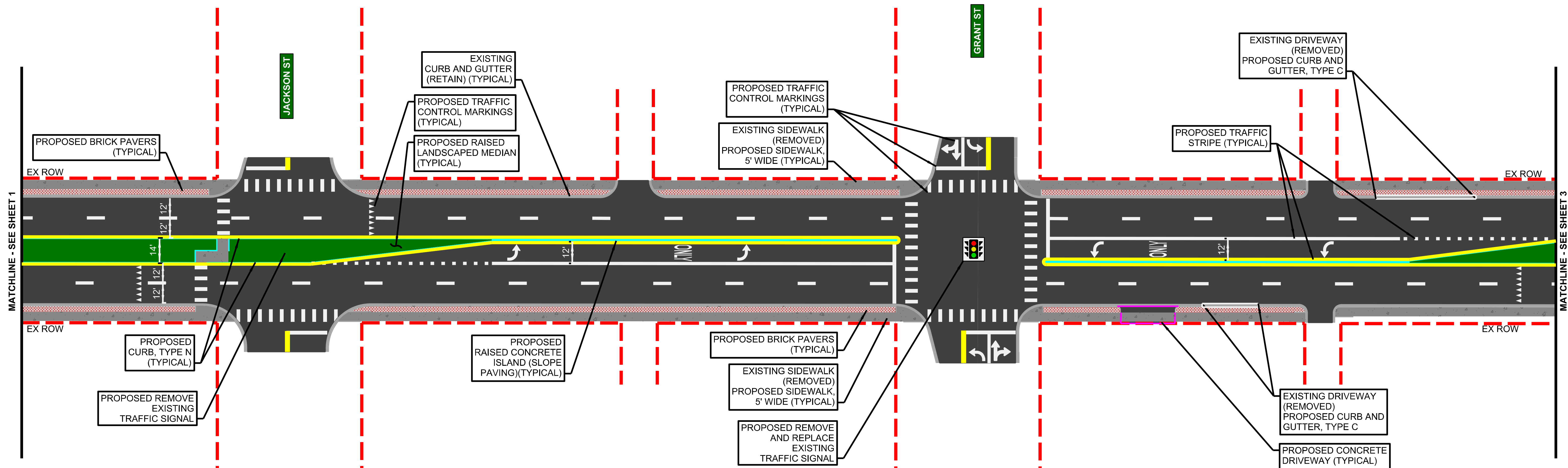


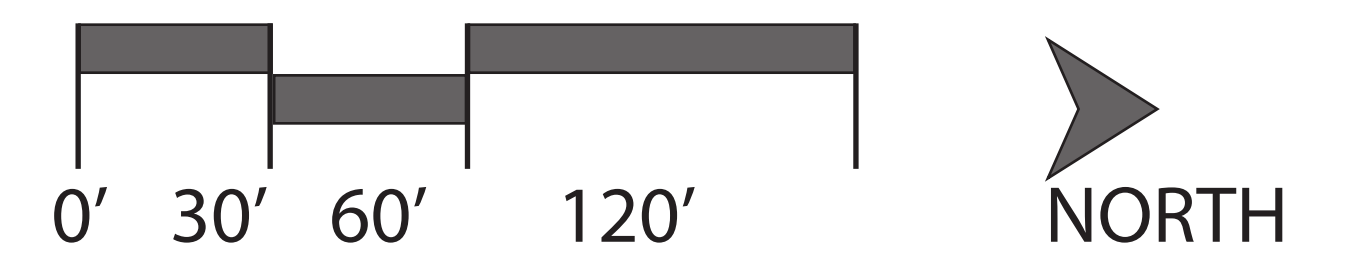
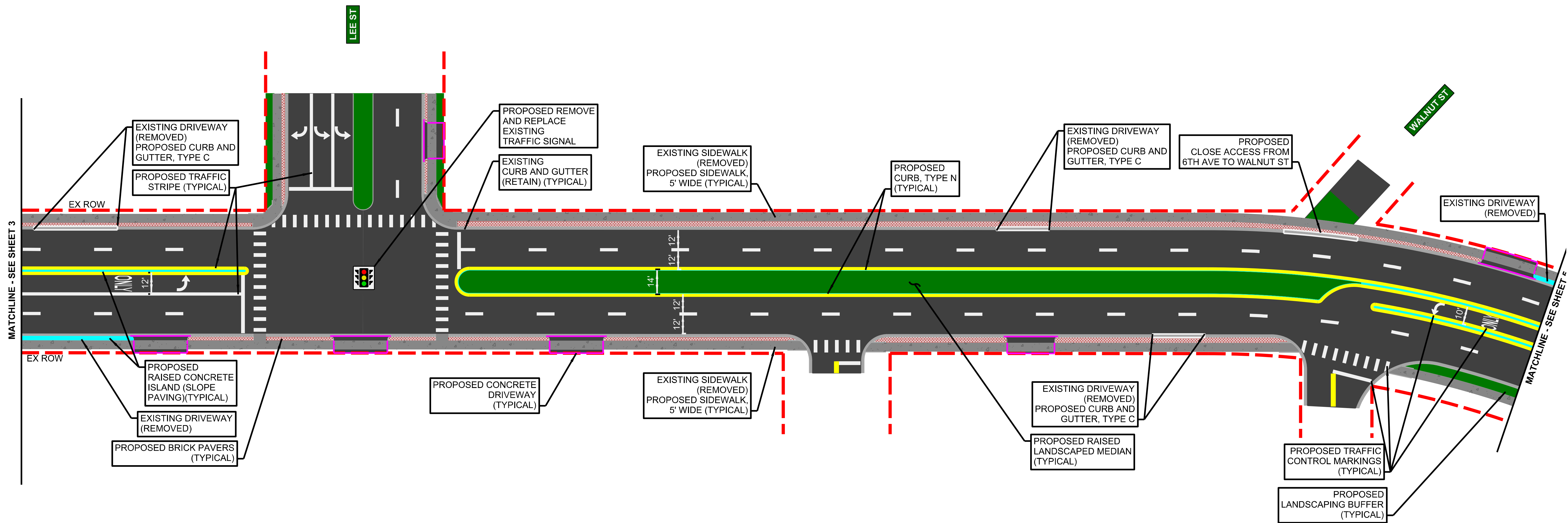






MATCHLINE - SEE SHEET 2





- Concrete median transition to planted median
- Brick paver intersection and crosswalks
- Historic District Monument
- Brick banding at edge of historic district



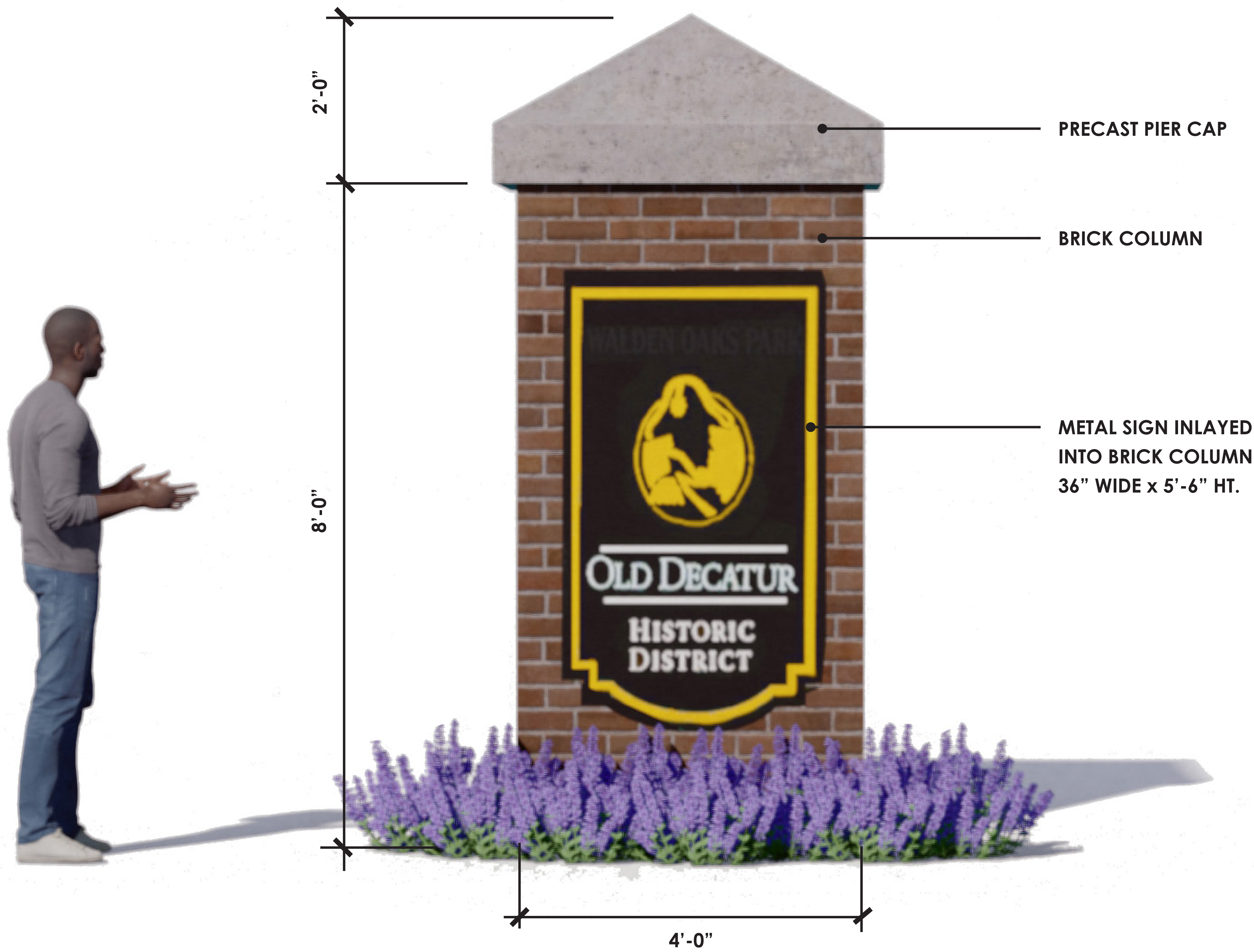
LEE ST.

6TH AVE.

- Mast arm traffic lights
- Downtown Historic District Marker
- Decorative Street Lighting



6TH AVE



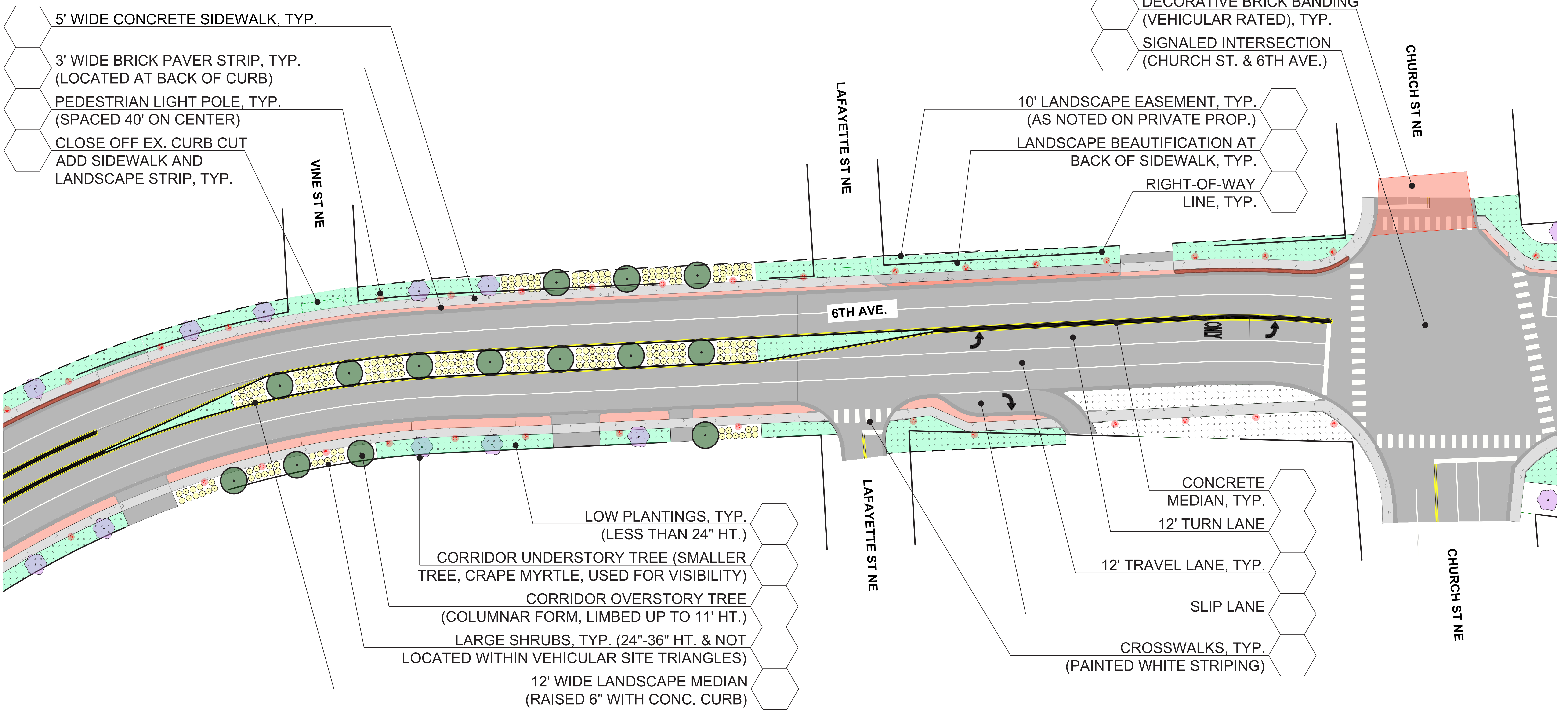
DECATUR EXISTING PARK SIGNAGE MARKER



DECATUR EXISTING SIGNAGE CONCEPTS

- 5' WIDE CONCRETE SIDEWALK, TYP.
- 3' WIDE BRICK PAVER STRIP, TYP. (LOCATED AT BACK OF CURB)
- PEDESTRIAN LIGHT POLE, TYP. (SPACED 40' ON CENTER)
- CLOSE OFF EX. CURB CUT ADD SIDEWALK AND LANDSCAPE STRIP, TYP.

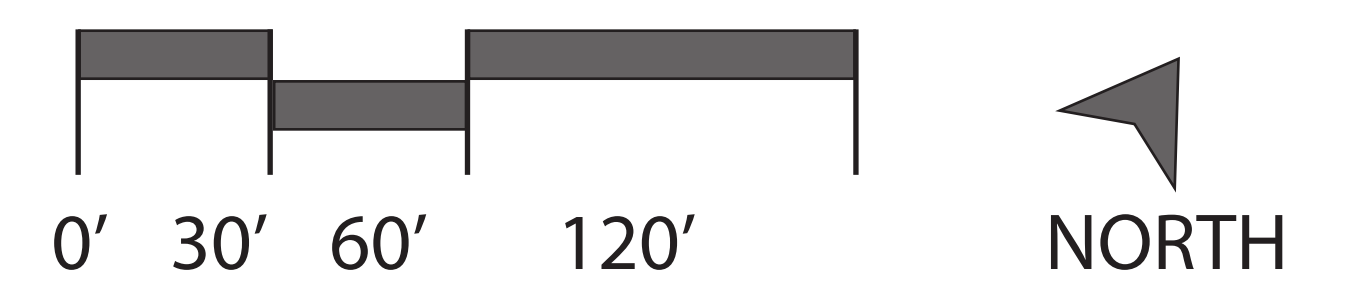
- DECORATIVE BRICK BANDING (VEHICULAR RATED), TYP.
- SIGNALLED INTERSECTION (CHURCH ST. & 6TH AVE.)

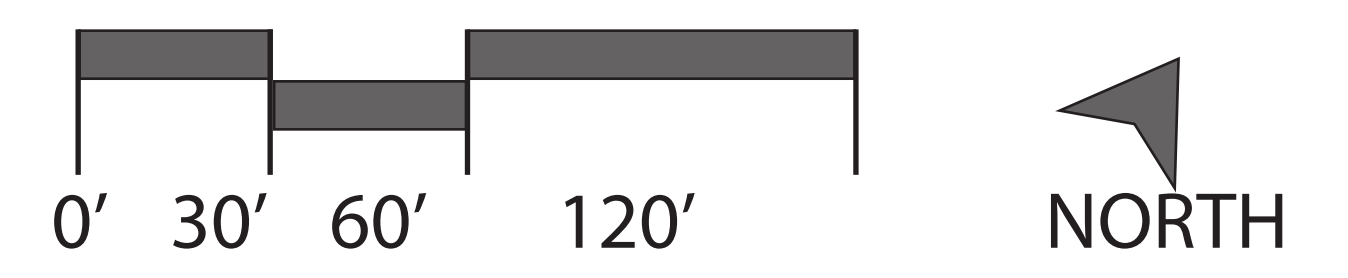
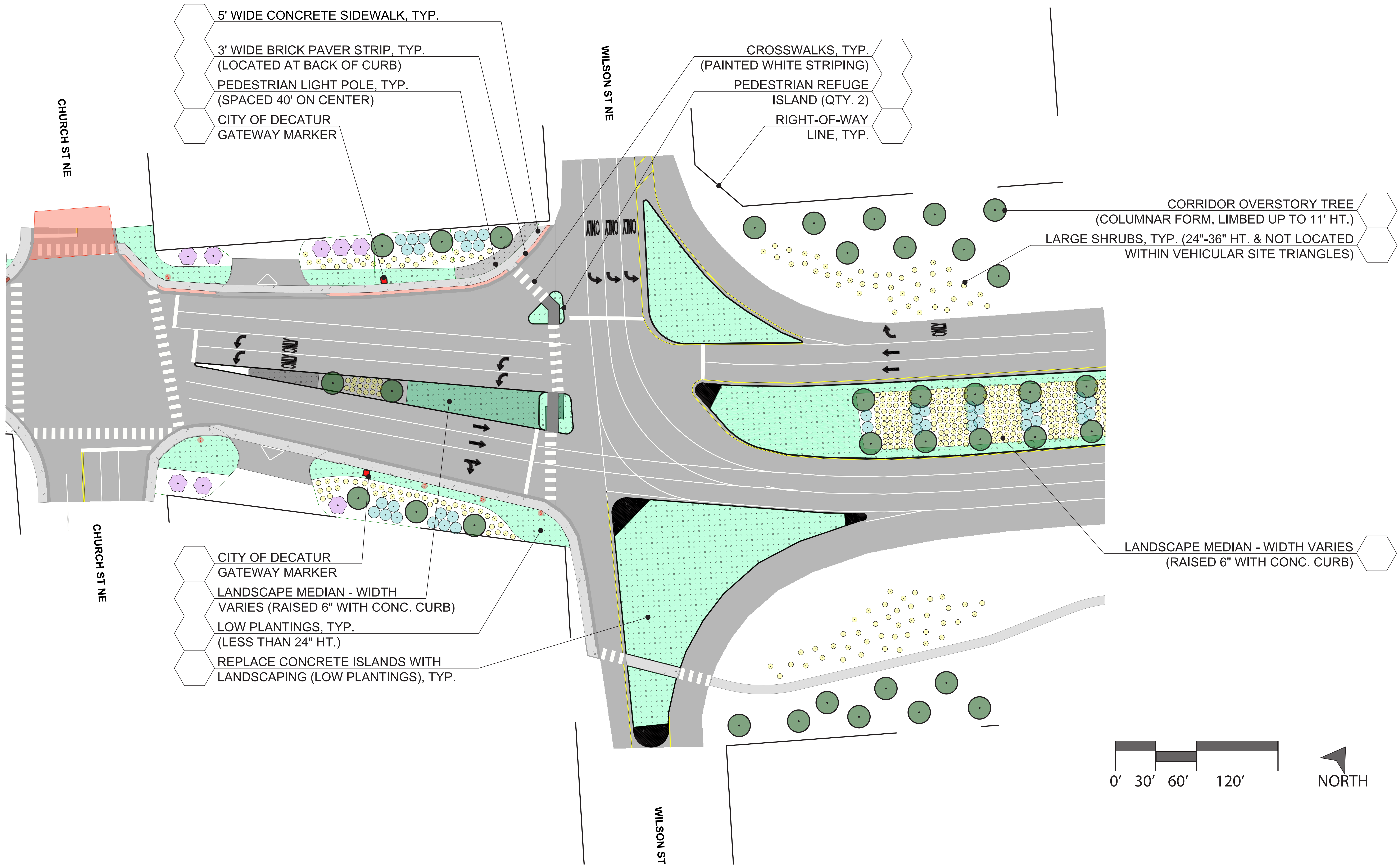


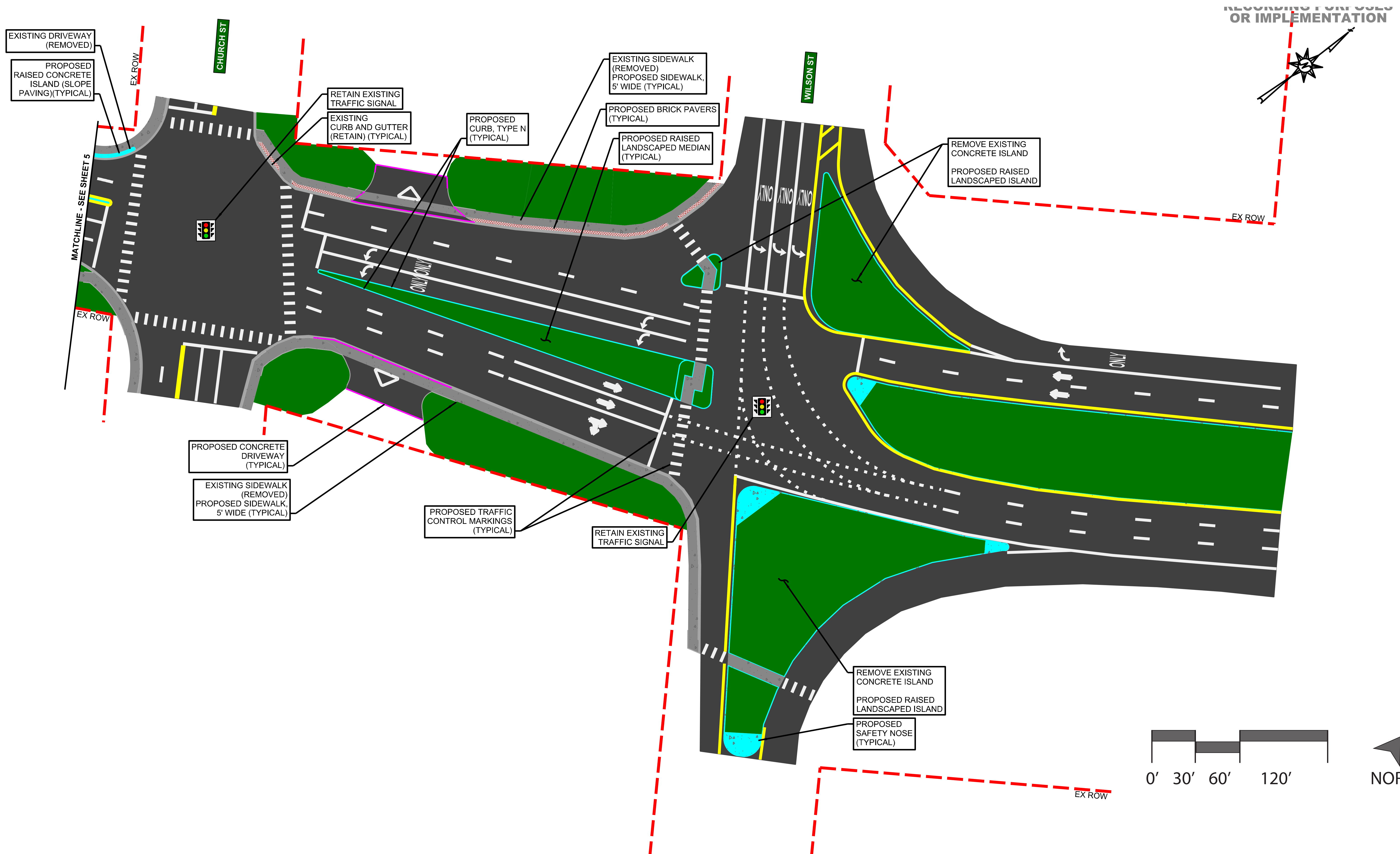
- LOW PLANTINGS, TYP. (LESS THAN 24" HT.)
- CORRIDOR UNDERSTORY TREE (SMALLER TREE, CRAPE MYRTLE, USED FOR VISIBILITY)
- CORRIDOR OVERSTORY TREE (COLUMNAR FORM, LIMBED UP TO 11' HT.)
- LARGE SHRUBS, TYP. (24"-36" HT. & NOT LOCATED WITHIN VEHICULAR SITE TRIANGLES)
- 12' WIDE LANDSCAPE MEDIAN (RAISED 6" WITH CONC. CURB)

- 10' LANDSCAPE EASEMENT, TYP. (AS NOTED ON PRIVATE PROP.)
- LANDSCAPE BEAUTIFICATION AT BACK OF SIDEWALK, TYP.
- RIGHT-OF-WAY LINE, TYP.

- CONCRETE MEDIAN, TYP.
- 12' TURN LANE
- 12' TRAVEL LANE, TYP.
- SLIP LANE
- CROSSWALKS, TYP. (PAINTED WHITE STRIPING)







EXISTING SIDEWALK (REMOVED)
PROPOSED SIDEWALK, 5' WIDE (TYPICAL)

PROPOSED RAISED CONCRETE ISLAND (SLOPE PAVING)(TYPICAL)

EXISTING DRIVEWAY (REMOVED)

PROPOSED CLOSE ACCESS FROM 6TH AVE TO VINE ST

PROPOSED BRICK PAVERS (TYPICAL)

PROPOSED CURB, TYPE N (TYPICAL)

PROPOSED RAISED LANDSCAPED MEDIAN (TYPICAL)

EXISTING DRIVEWAY (REMOVED)
PROPOSED CURB AND GUTTER, TYPE C

PROPOSED CLOSE ACCESS FROM 6TH AVE TO LAFAYETTE ST

EXISTING DRIVEWAY (REMOVED)
PROPOSED CURB AND GUTTER, TYPE C

EXISTING CURB AND GUTTER (RETAIN) (TYPICAL)

EXISTING DRIVEWAY (REMOVED)

PROPOSED LANDSCAPING BUFFER (TYPICAL)

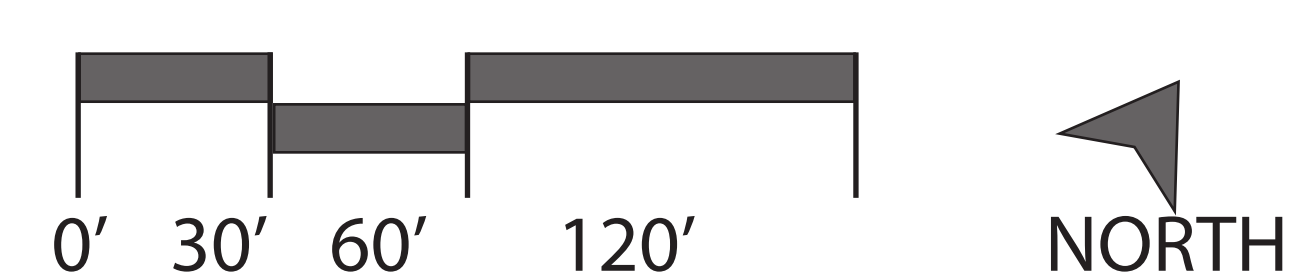

EXISTING SIDEWALK (REMOVED)
PROPOSED SIDEWALK, 5' WIDE (TYPICAL)

EXISTING DRIVEWAY (REMOVED)
PROPOSED CURB AND GUTTER, TYPE C

PROPOSED CONCRETE DRIVEWAY (TYPICAL)

PROPOSED TRAFFIC STRIPE (TYPICAL)

PROPOSED TRAFFIC CONTROL MARKINGS (TYPICAL)



MATCHLINE - SEE SHEET 4

MATCHLINE - SEE SHEET 6

- Decatur City Gateway Markers
- Upgraded Intersection Landscaping
- Street Trees
- Decorative Lighting
- Pedestrian Crossing South Side of Intersection




6TH AVE.

WILSON ST.

- Landscaped Center Median
- Decatur City Gateway Markers
- Decorative Street Lighting
- Pedestrian Refuge





DECATUR EXISTING PARK SIGNAGE MARKER



DECATUR EXISTING SIGNAGE CONCEPTS

- Street Lights: Pedestrian -vs- Roadway
- Benches
- Trash Cans
- Bike Racks





Muhly Grass



Yucca



Dwarf Yaupon Holly



Indian Hawthorn



Mexican Feather Grass



Dwarf Fountain Grass



Knockout Roses




European Hornbeam



Crape Myrtle



Holly Trees



Zelkova